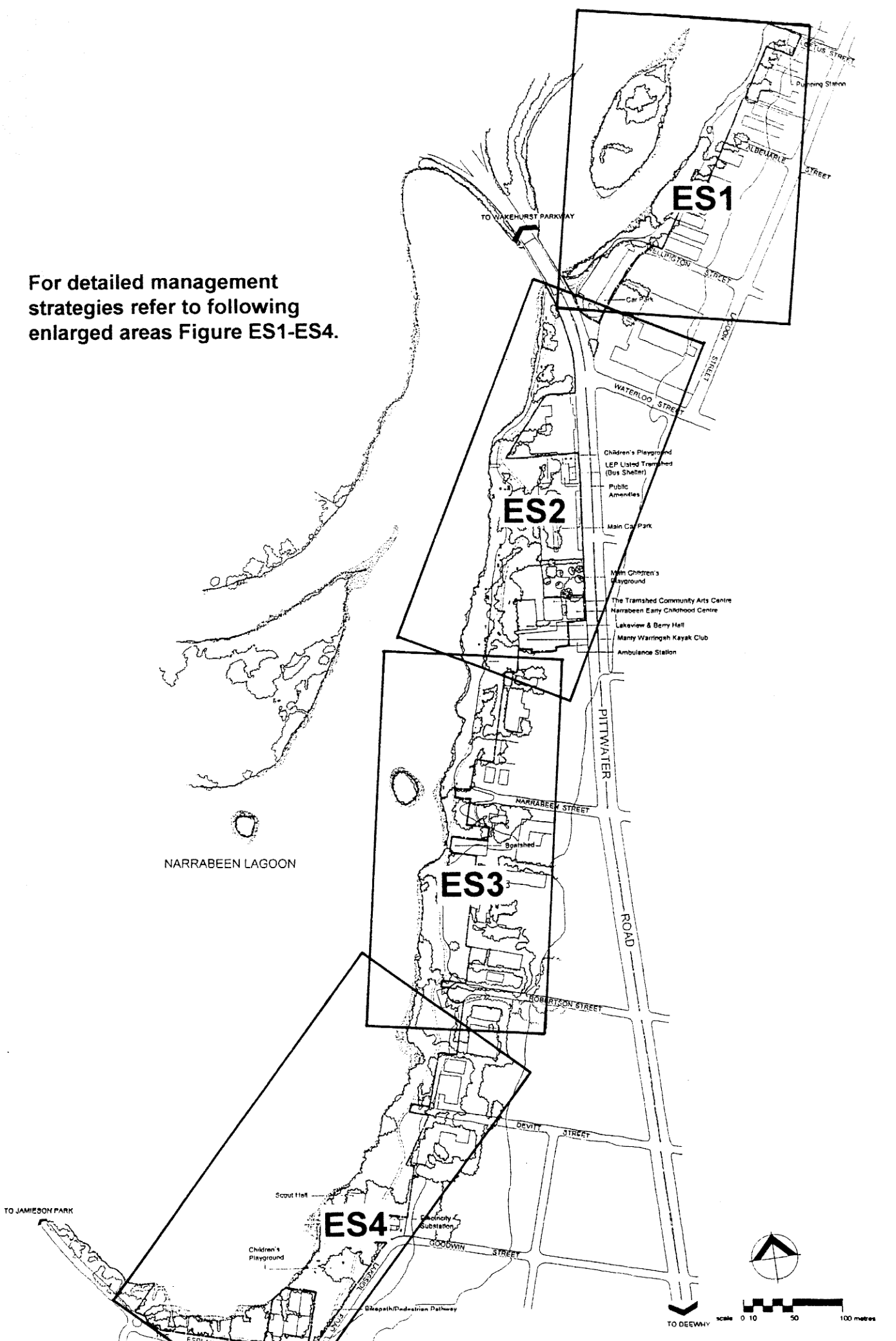


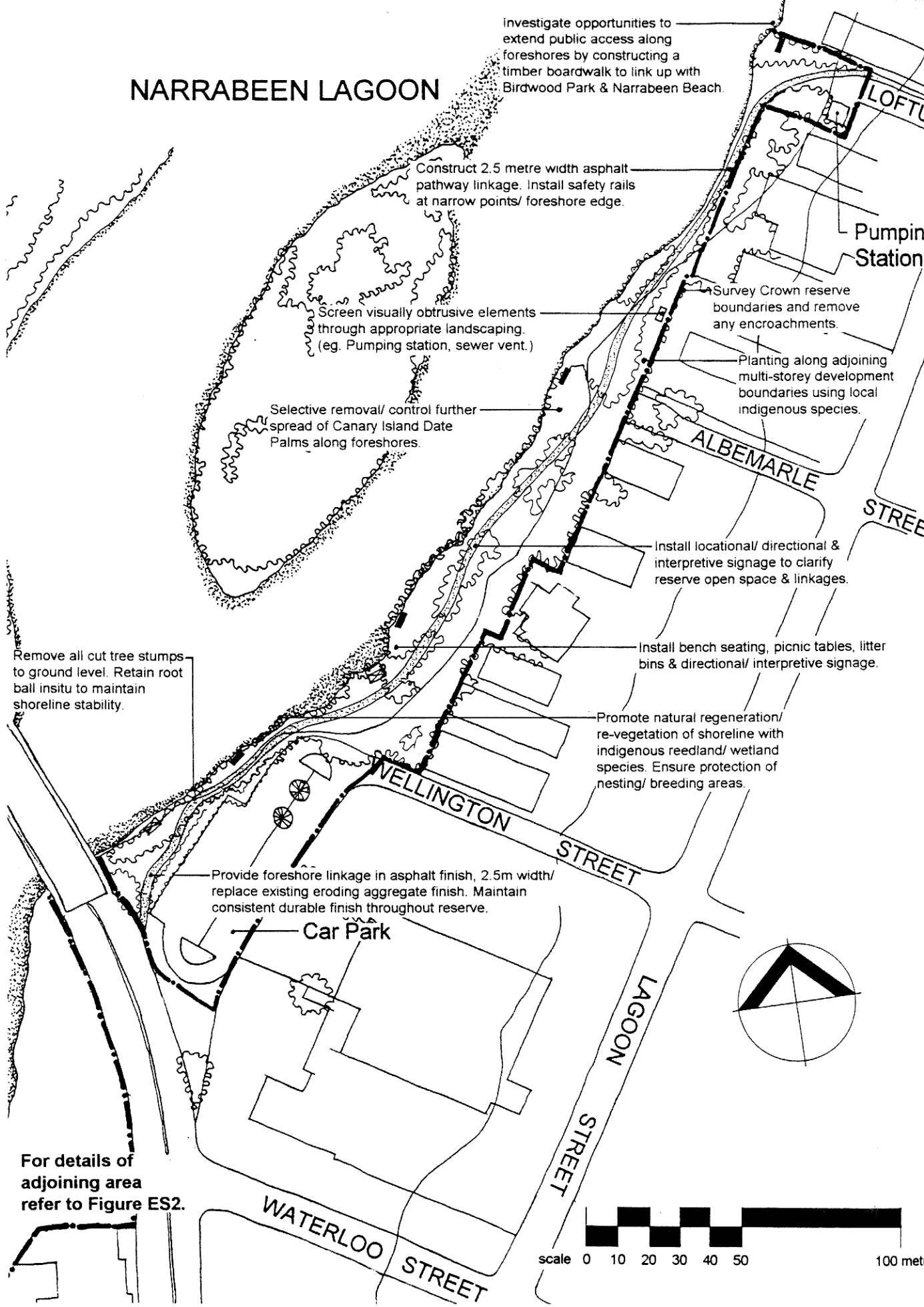
For detailed management strategies refer to following enlarged areas Figure ES1-ES4.



*Berry Reserve & Adjoining Foreshores*

Key Diagram

# NARRABEEN LAGOON



## Berry Reserve & Adjoining Foreshores

Figure ES1

## Landscape Masterplan

# NARRABEEN LAGOON

For details of adjoining area refer to Figure ES1.

**Market-days, Summerfest:**  
Limit spatial extent/ numbers of stall-holders & allocate/ regulate parking on market days. Improve litter/ waste collection on 'market-days'.

Remove all cut tree stumps to ground level. Retain root ball insitu to maintain shoreline stability.

Investigate opportunities to re-focus buildings & recreational opportunities to the lake-side (future development.)  
Planting/ screening along adjoining property boundaries using Casuarinas.

Construct an asphalt pathway link between existing footpath/ bikepath and pedestrian crossing.

Review options to install a scatter crossing at traffic lights. Improve directional signage to integrate reserve foreshores.

WATERLOO STREET

**Youth Playground:**  
Re-invigorate space for local teenagers/ youth. Install innovative play-structures/ modules (12-17 year olds), landscaping & pathway link to reserve. Remove redundant playground equipment & re-use selected items in regional playground.

**LEP Listed Tram Terminus (Bus Shelter)**  
Investigate possible alternative uses for Tram Terminus. Improve integration of building within reserve using appropriate landscaping, lighting & interpretive signage. Investigate opportunities to upgrade/ modify or remove public amenities building.

Improve & upgrade public amenities, recreational & picnic facilities. Replace wood-fuelled BBQ's with 2x3 electric BBQ's

**Main Car Park:**  
Improve visual amenity/ integration of carpark within reserve. Additional landscaping in selected parking bays & road frontage.

Construct an asphalt pathway link between playground & existing footpath/ bikepath.

**Main Children's Playground:**  
Upgrade regional playground with expanded interactive opportunities/ equipment designed for 0-5 year age group & carers. Protect, manage & schedule significant trees in Draft LEP.

Install temporary fence closures around groves of Casuarinas in high use areas to promote natural coppicing.

Selective removal/ control further spread of Canary Island Date Palms along foreshores.

Provide bollard lighting. Ensure minimal glare to adjoining residents.

Provide additional public toilets with external access.

The Tramshed  
Community Arts Centre

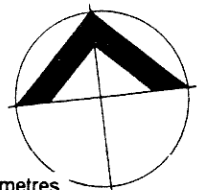
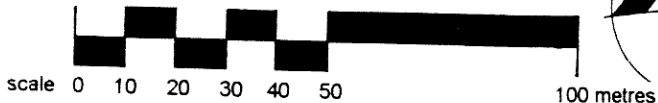
Narrabeen  
Early Childhood Centre

Lakeview &  
Berry Hall

Manly Warringah  
Kayak Club

Ambulance  
Station

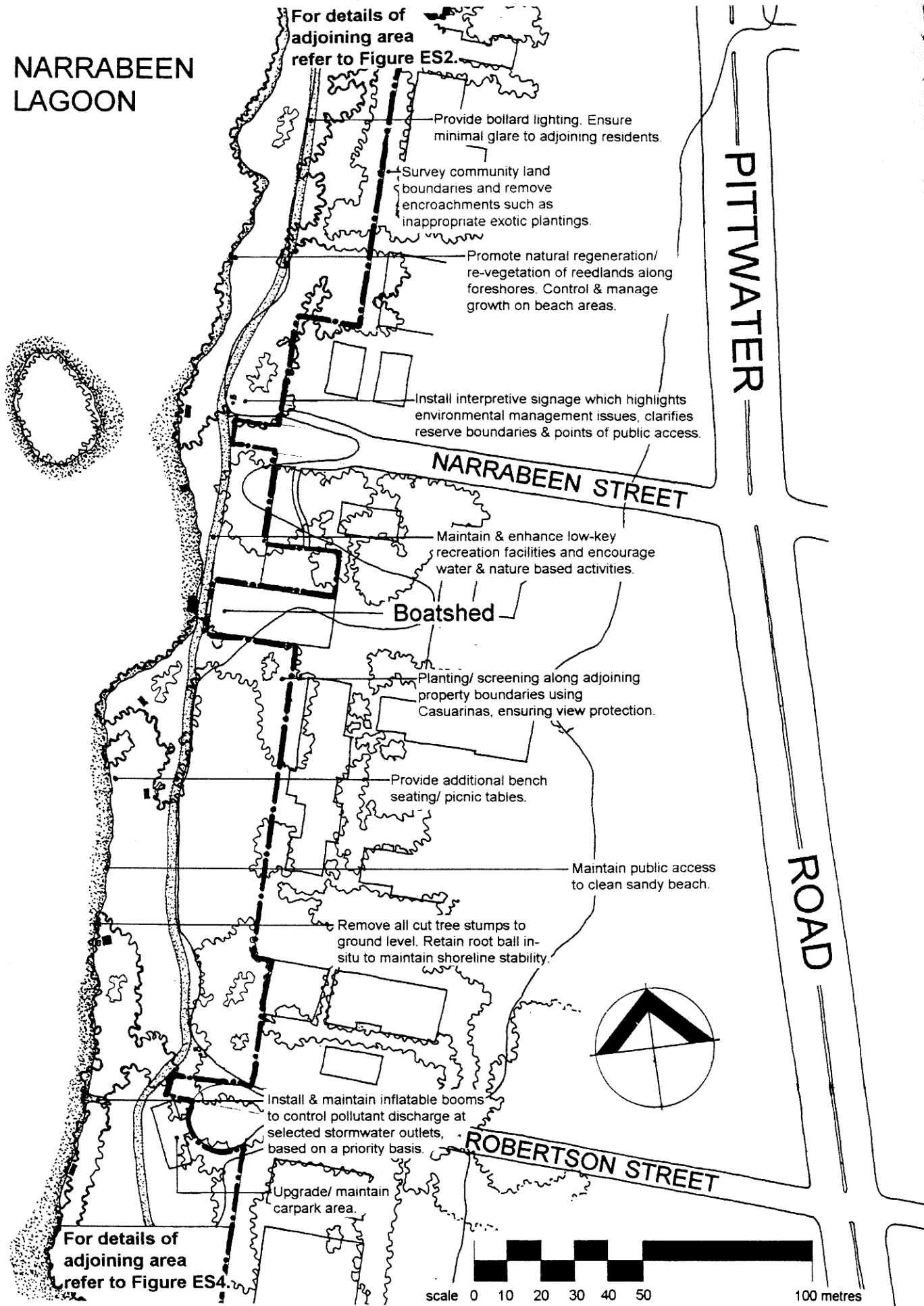
For details of adjoining area refer to Figure ES3.



## Berry Reserve & Adjoining Foreshores

Figure ES2

# NARRABEEN LAGOON



## Berry Reserve & Adjoining Foreshores

Figure ES3

## Landscape Masterplan

# NARRABEEN LAGOON

For details of adjoining area refer to Figure ES3.

Promote natural regeneration/ re-vegetation of shoreline with indigenous reedland/ wetland species. Ensure protection of nesting/ breeding areas.

Provide bollard lighting. Ensure minimal glare to adjoining residents.

**Scout Hall:**  
Encourage & promote broader community access to building & its facilities. Investigate opportunities to improve access & modify building facade & architectural character/ finishes. Improve visual amenity of concrete "bora" ring.

Staged removal of exotic trees (Coral Trees & Norfolk Island Hibiscus) and replacement with locally indigenous species (primarily Casuarinas).

Install & maintain inflatable booms to control pollutant discharge at selected stormwater outlets, based on a priority basis.

Planting along adjoining multi-storey development boundaries using local indigenous species.

Screen visually obtrusive elements through appropriate landscaping. (eg. electricity sub-station.)

**Children's Playground:**  
Renew & upgrade playground equipment & facilities targeting the 6-12 year age group. Upgrade facilities/ amenities in this location including seating, litter bins & 2x electric BBQ's (under one picnic shelter.) Investigate opportunities to construct a new amenities block in this location.

Upgrade/ maintain carpark area.

Staged removal of exotic trees (including Coral Trees & Camphor Laurels)/ staged replacement with Casuarinas.

Bikepath/ Pedestrian Pathway

Install safety fence or road barrier to edge of footpath at intersection to address safety/ risk management issues.

Investigate opportunities to rationalise stormwater outlets or provide improved collection of litter/ pollutants.

Survey Crown reserve boundaries and if necessary, remove any encroachments. Investigate opportunities for public foreshore access including purchase of private land.

Connect Berry Reserve footpath/ bikepath to Jamieson Park. Install locational/ directional & interpretive signage which identifies the foreshore reserve system & recreational opportunities.

