





DRAWING NO.	DESCRIPTION
1001	LOCALITY PLAN AND INDEX SHEET
2001	GENERAL SHEET ARRANGEMENT
3001	CIVIL WORKS PLAN SHEET 1
3002	CIVIL WORKS PLAN SHEET 2
4001	LONGSECTIONS SHEET 1
4002	LONGSECTIONS SHEET 2
4003	LONGSECTIONS SHEET 3
4004	LONGSECTIONS SHEET 4
5001	CROSS SECTIONS SHEET 1
5002	CROSS SECTIONS SHEET 2
5003	CROSS SECTIONS SHEET 3
5004	CROSS SECTIONS SHEET 4
5005	CROSS SECTIONS SHEET 5
5006	CROSS SECTIONS SHEET 6
5007	CROSS SECTIONS SHEET 7
6001	STANDARD DETAILS

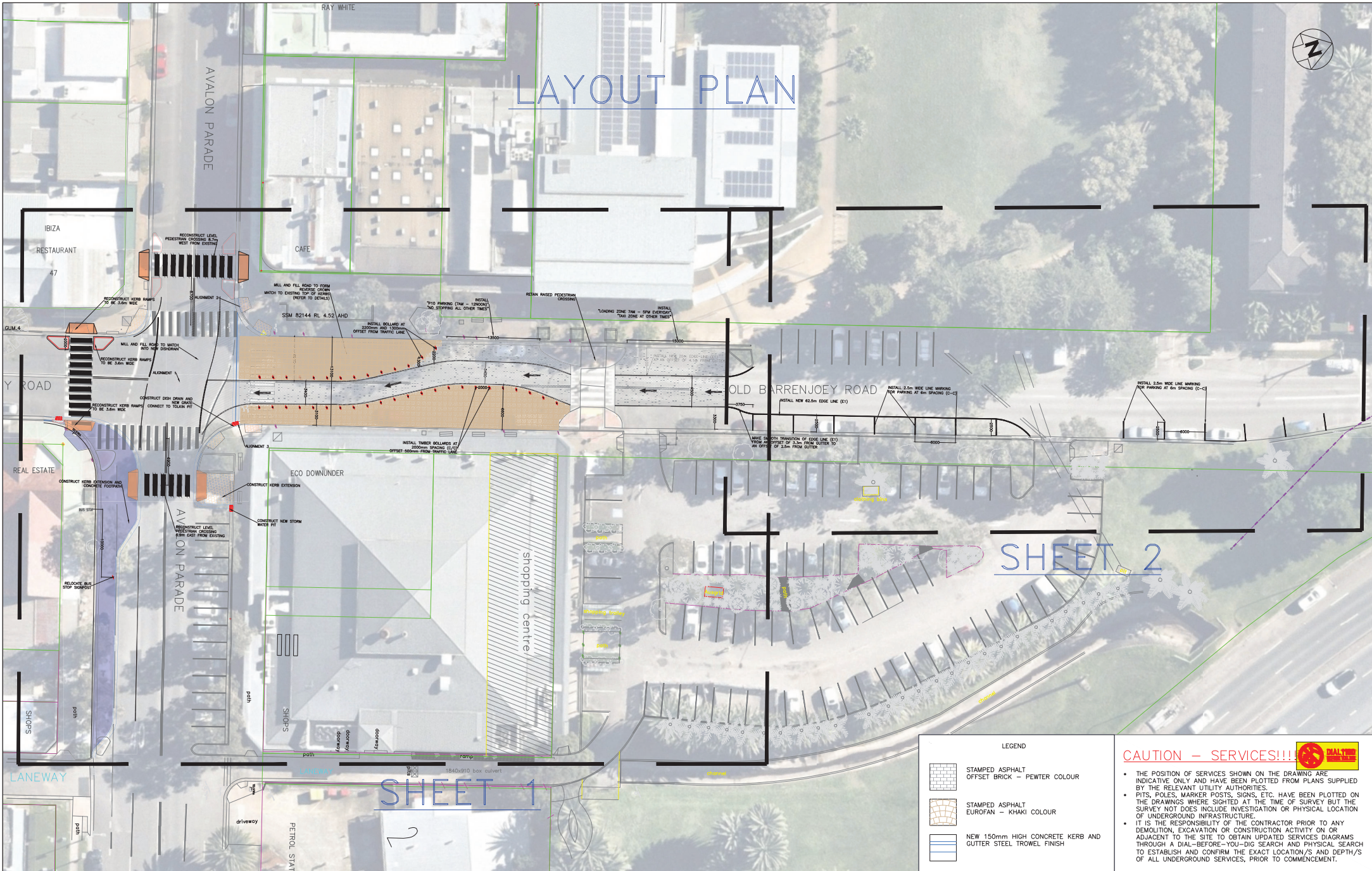


- THE POSITION OF SERVICES SHOWN ON THE DRAWING ARE INDICATIVE ONLY AND HAVE BEEN PLOTTED FROM PLANS SUPPLIED BY THE RELEVANT UTILITY AUTHORITIES.
- SERVICES, MARKED BY RED DOTS, SHOWN ON THE DRAWING ARE THE DRAWINGS WERE SIGHTED AT THE TIME OF SURVEY BUT THE SURVEY NOT DOES INCLUDE INVESTIGATION OR PHYSICAL LOCATION OF UNDERGROUND INFRASTRUCTURE.
- THE CONTRACTOR SHALL BE RESPONSIBLE FOR THE CONTRACTOR PRIOR TO ANY DEMOLITION, EXCAVATION OR CONSTRUCTION ACTIVITY ON OR ADJACENT TO THE SITE TO OBTAIN UPDATED SERVICES DIAGRAMS.
- THE CONTRACTOR SHALL BE RESPONSIBLE FOR THE PHYSICAL SEARCH TO ESTABLISH AND CONFIRM THE EXACT LOCATION/S AND DEPTHS/S OF ALL UNDERGROUND SERVICES, PRIOR TO COMMENCEMENT.



LOCALITY PLAN
NOT TO SCALE

		LEVEL DATUM: AHD		PLOT DATE: 30/09/2022		FOLDER: W:\TRANSPORT NETWORK\STREETS FOR SHARED SPACES\Avalon\Tci - Avalon PDE - SaSS CONCEPT 3.dwg				STREET AS SHARED SPACES	
		CO-ORD SYSTEM: MGA		PRELIMINARY		DESIGN APPROVED		APPROVED FOR CONSTRUCTION		 northern beaches council	
		SURVEYED: N.A.		DRAWN BY: JENZY OCAMPO		DESIGNED BY: JENZY OCAMPO		PROJ. MGR: N.A.		0 0.10 0.20 0.30 0.40 METRES 1:20 @ A3 	
		WORK-AS-EXECUTED		DATED: 25/06/22		DATED: 25/06/22		DATE: (**/**/****)		0 0.2 0.4 0.6 0.8 1 METRES 1:40 @ A3 	
		BY: N.A.		INITIATED BY: MICHELLE CARTER		APPROVED BY: PHIL DEVON		APPROVED BY: PHIL DEVON		0 METRES 1:100 @ A3 	
		DATE: **/**/****		(STRATEGIC TRANSPORT COORDINATOR)		(MANAGER TRANSPORT)		(MANAGER TRANSPORT)		DRAWING NO. TCI - SaSS, AVALON - CONCEPT - 1001 OLD BARRENJOEY ROAD, AVALON ASPHALT WORKS LOCALITY PLAN INDEX SHEET	
1 25/06/22 INITIAL DRAWINGS		J0								REVISION: 1	
No DATE AMENDMENTS		INITIALS									



1		25/06/22	INITIATE DRAWINGS	JO	INITIALS
2			AMENDMENTS		

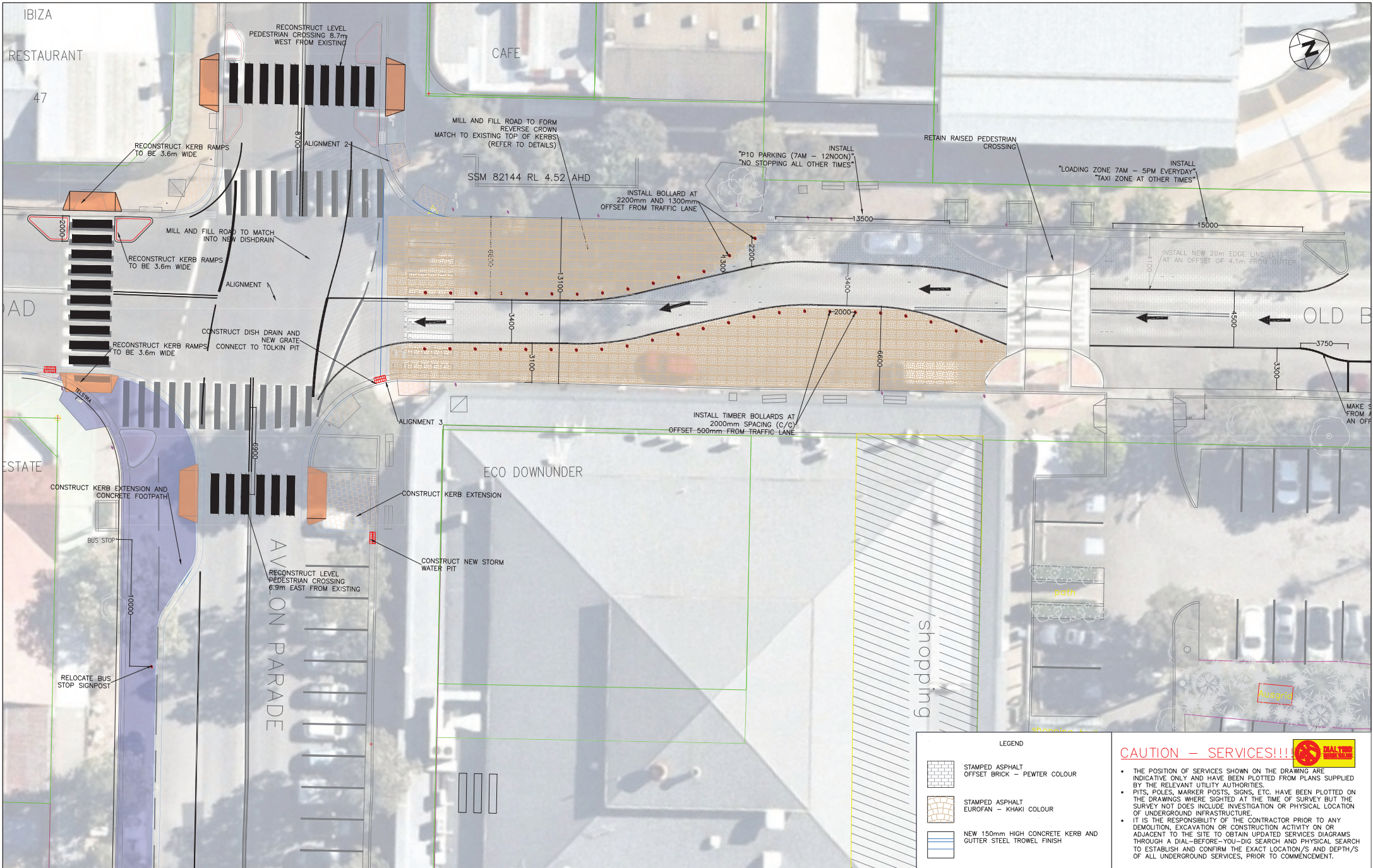
LEVEL DATUM: AHD	PLOT DATE: 30/09/2022	FOLDER: v:\TRANSPORT NETWORK\STREETS FOR SHARED SPACE\Avalon\TCI - AVALON PDE - SaSS CONCEPT 3.dwg
CO-ORD SYSTEM: MGA	PRELIMINARY	DESIGN APPROVED
SURVEYED: N.A.	DRAWN BY: JENZY OCAMPO	DESIGNED BY: JENZY OCAMPO
WORK-AS-EXECUTED	DATED: 25/06/22	DATED: 25/06/22
BY: N.A.	INITIATED BY: MICHELLE CARTER	APPROVED BY: PHIL DEVON
DATE: **/**/****	(STRATEGIC TRANSPORT COORDINATOR)	(MANAGER TRANSPORT)

APPROVED FOR CONSTRUCTION	PROJ. MGR: N.A.	DATE: **/**/****
APPROVED BY: PHIL DEVON	APPROVED BY: PHIL DEVON	APPROVED BY: PHIL DEVON
(MANAGER TRANSPORT)	(MANAGER TRANSPORT)	(MANAGER TRANSPORT)

0 0.10 0.20 0.30 0.40	METRES 1:20 @ A3
0 0.2 0.4 0.6 0.8 1	METRES 1:40 @ A3
0	METRES 1:100 @ A3

	northern beaches council
--	--------------------------

STREET AS SHARED SPACES
OLD BARRENJOEY ROAD, AVALON
ASPHALT WORKS
GENERAL SHEET ARRANGEMENT
SHEET 0
DRAWING NO. TCI - SaSS, AVALON - CONCEPT - 2001
REVISION: 1



LEVEL DATUM: AHD		PLOT DATE: 30/09/2022		FOLDER: V:\TRANSPORT NETWORK\STREETS FOR SHARED SPACE\Avalon\TCI - AVALON PDE - SaSS CONCEPT 3.dwg	
CO-ORD SYSTEM: MGA		PRELIMINARY		APPROVED FOR CONSTRUCTION	
SURVEYED: N.A.		DRAWN BY: JENZY OCAMPO		PROJ. MGR: N.A.	
WORK-AS-EXECUTED		DATED: 25/06/22		DATE: **/**/****	
BY: N.A.		INITIATED BY: MICHELLE CARTER		APPROVED BY: PHIL DEVON	
DATE: **/**/****		(STRATEGIC TRANSPORT COORDINATOR)		(MANAGER TRANSPORT)	
JO		INITIALS		METRES 1:20 @ A3	
1		25/06/22		METRES 1:40 @ A3	
INITIATE DRAWINGS		AMENDMENTS		METRES 1:100 @ A3	
No		DATE		DRAWING No. TCI - SaSS, AVALON - CONCEPT - 3001	



STREET AS SHARED SPACES
OLD BARRENJOEY ROAD, AVALON
ASPHALT WORKS
PLAN OF CIVIL WORKS
SHEET 1
DRAWING No. TCI - SaSS, AVALON - CONCEPT - 3001
REVISION: 1

