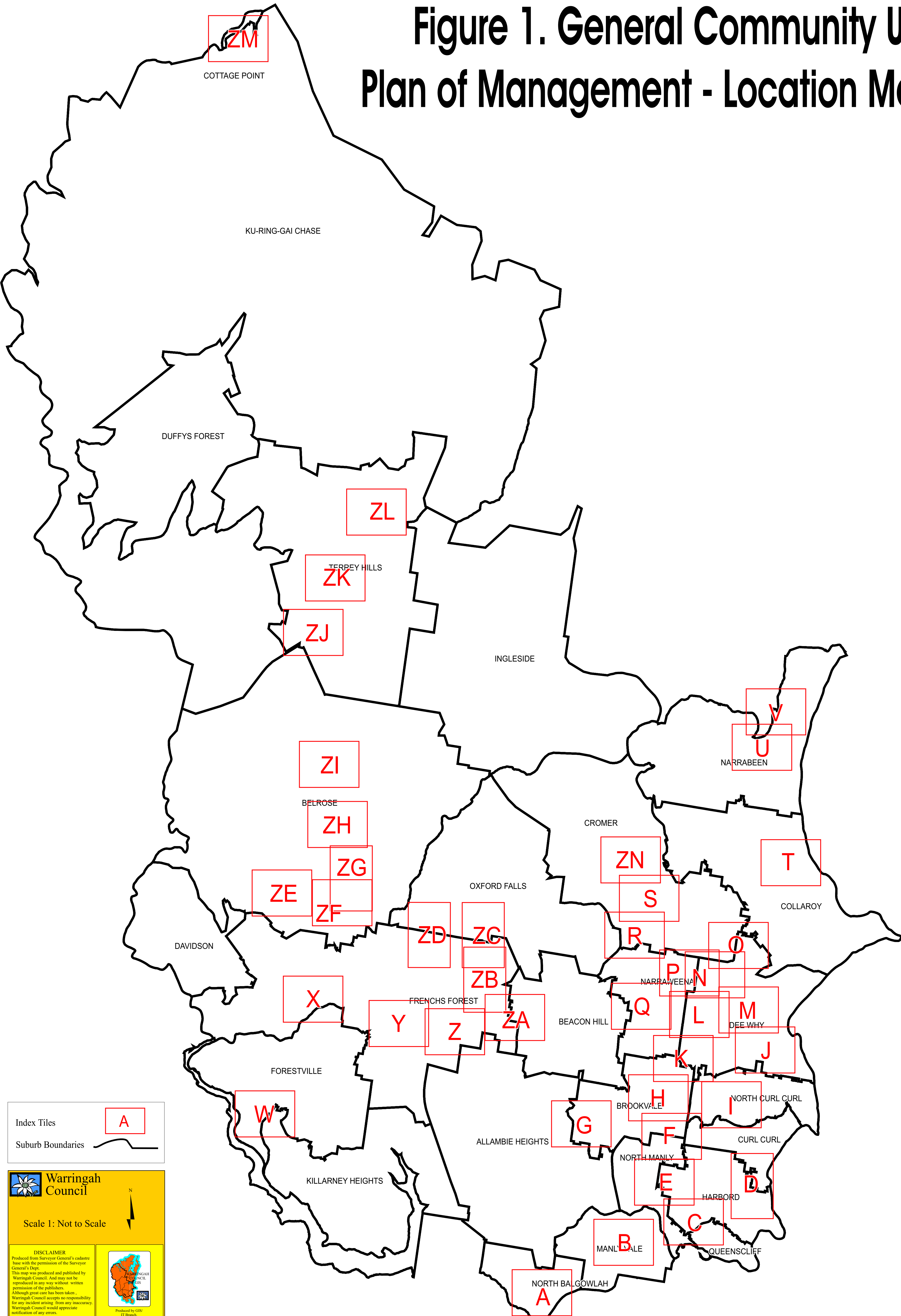



Figure 1. General Community Use Plan of Management - Location Map




Index Tiles

Suburb Boundaries

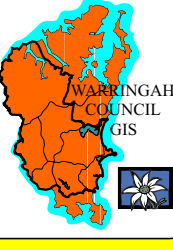


Warringah Council

Scale 1: Not to Scale



DISCLAIMER
Produced from Surveyor General's cadastre base with the permission of the Surveyor General's Dept.
This map was produced and published by Warringah Council. And may not be reproduced in any way without written permission of the publishers.
Although great care has been taken, Warringah Council accepts no responsibility for any incident arising from any inaccuracy. Warringah Council would appreciate notification of any errors.
Address to Warringah Council, Civic Centre Dee Why, NSW, 2099



Produced by GIS/IT Branch
29/06/2004
gcu_A1.cdr